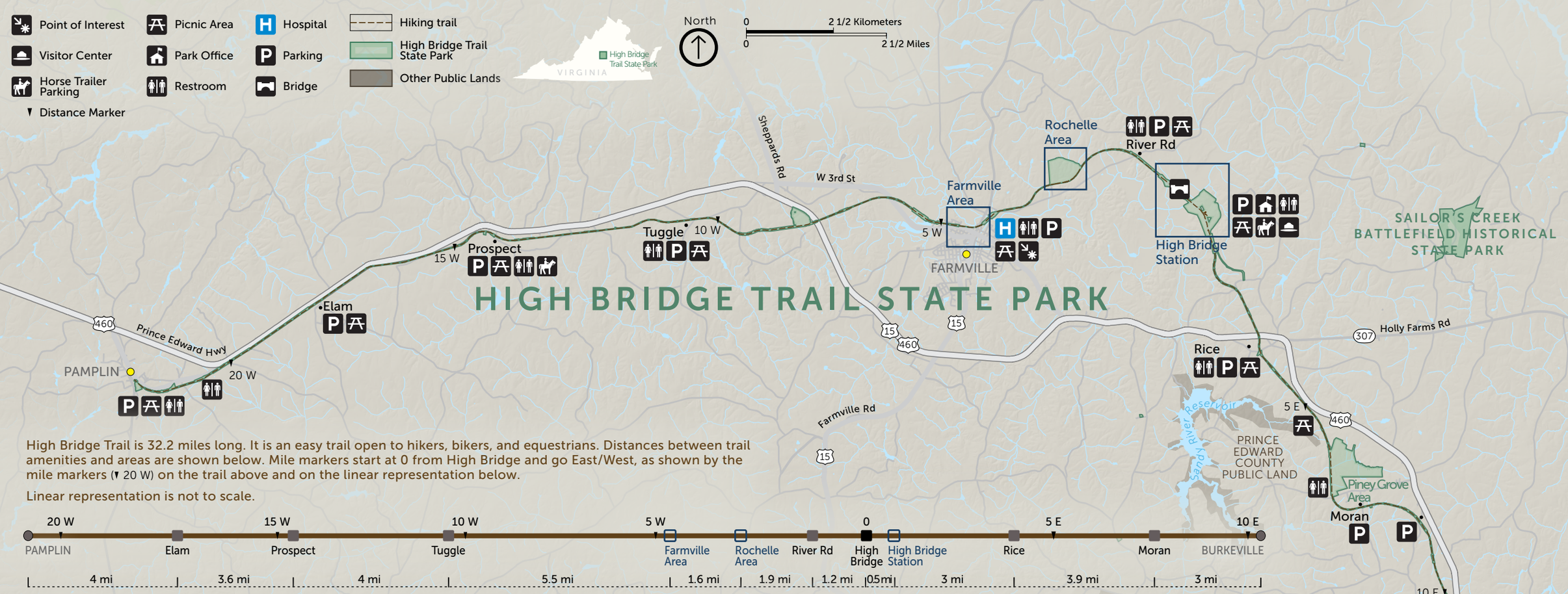

High Bridge Trail is 32.2 miles long. It is an easy trail open to hikers, bikers, and equestrians. Distances between trail amenities and areas are shown below. Mile markers start at 0 from High Bridge and go East/West, as shown by the mile markers (▼ 20 W) on the trail above and on the linear representation below.

Linear representation is not to scale.

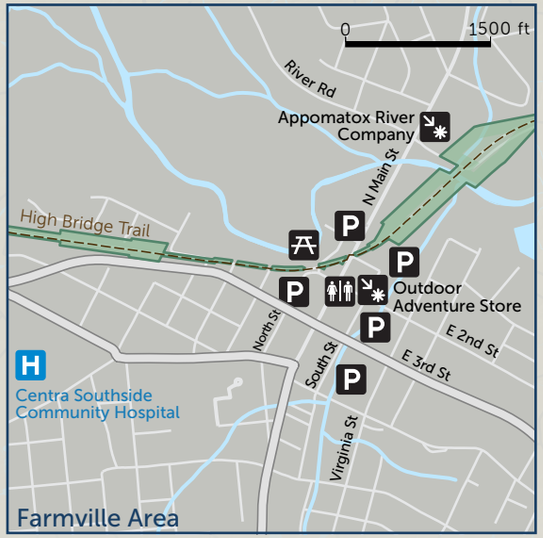

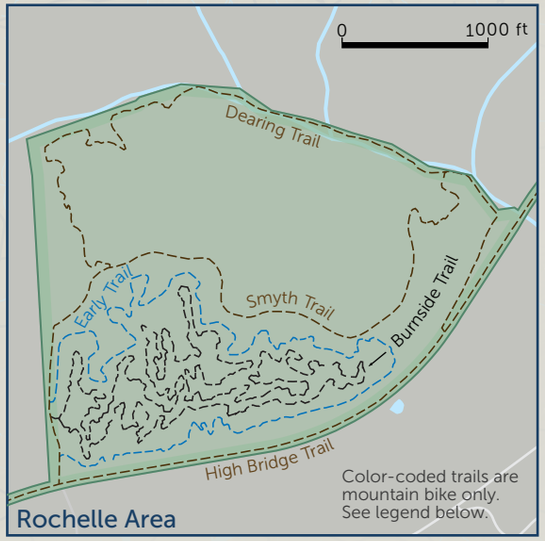

Dearing Trail
Hiking + Biking, 0.9 mi
Difficulty: Moderate
Blaze color: **Bright Green**

Smyth Trail
Hiking + Biking, 1.9 mi
Difficulty: Moderate
Blaze color: **Orange**

Burnside Trail
Biking only, 3 mi
Difficulty: Most Difficult
Blaze color: **Red**

Early Trail
Biking only, 1.6 mi
Difficulty: More Difficult
Blaze color: **Blue**

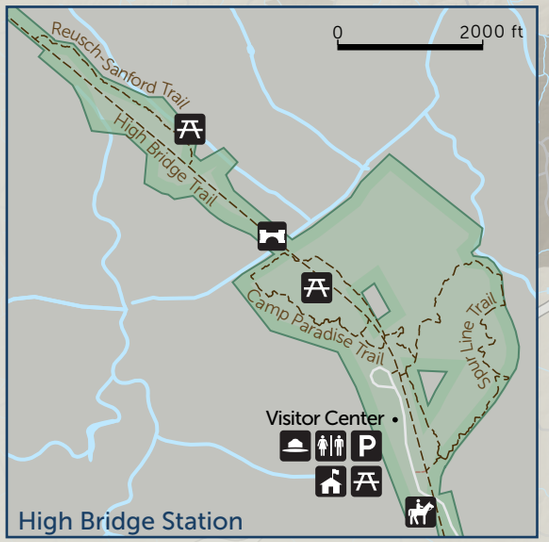

Camp Paradise Trail
Hiking only, 1 mi
Difficulty: Moderate
Blaze color: **Purple**

Reusch-Sanford Trail
Hiking + Biking, 0.5 mi
Difficulty: Easy
Blaze color: **Cobalt**

Spur Line Trail
Hiking only, 2 mi
Difficulty: Moderate
Blaze color: **Orange**